

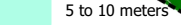


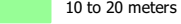
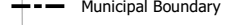

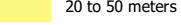
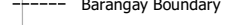

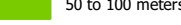
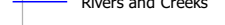

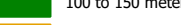
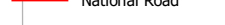

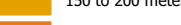
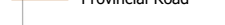

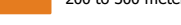



PROVINCIAL PLANNING AND DEVELOPMENT OFFICE

RELIEF AND DRAINAGE MAP
Municipality of SAN MIGUEL

LEGEND

- | | | | | | |
|---|--------------------|---|------------------------|---|-------------------|
|  | Municipal Hall |  | Municipal Road |  | 5 to 10 meters |
|  | Barangay Hall |  | Barangay Road |  | 10 to 20 meters |
|  | Municipal Boundary |  | NIA Access Road |  | 20 to 50 meters |
|  | Barangay Boundary |  | Contours |  | 50 to 100 meters |
|  | Rivers and Creeks |  | 5 meters interval |  | 100 to 150 meters |
|  | National Road |  | 20 meters interval |  | 150 to 200 meters |
|  | Provincial Road |  | Elevation Range |  | 200 to 300 meters |
| | |  | Up to 5 meters | | |

NOTES:

1. Boundaries based on data used for the Comprehensive Land Use Plan (CLUP)
2. Rivers and Creeks digitized by PPDO ITS/GIS Unit from National Mapping and Resource Information Authority (NAMRIA) Topographic Map 1993 edition, scaled at 1:50,000
3. Roads from the Municipal Roads Database acquired through the CRID project
4. Contours, Elevation Range, and topography background generated from the Shuttle Radar Topography Mission (SRTM) Global Digital Elevation Model (GDEM) v3 1-arc-second downloaded from the United States Geological Survey (USGS) EarthExplorer website
5. This map is not authoritative, subject to ground verification, and for indicative use only

